























Map Disclaimer

This product is for informational purposes only and may not have been prepared for or suitable for legal, engineering, or surveying purposes. It does not represent an on-the-ground survey and represents only the approximate relative location of property boundaries.

Map Legend

	UBCWCID Dams
	UBCWCID Inundation Easements
	USGS Stream Gages
	Streams
FEMA Floodplains	
	Zone A - 100 Yr
	Zone AE - 100 Yr
	Floodway
	500 Yr
Topography	
	2ft Contours
	10ft Contours Index
Watersheds	
	Major Watersheds
	Minor Watersheds
Political Boundaries	
	UBCWCID Boundary
	County Boundaries
	Austin & ETJ
	Cedar Park & ETJ
	Georgetown & ETJ
	Hutto & ETJ
	Leander & ETJ
	Pflugerville & ETJ
	Round Rock & ETJ
	Taylor & ETJ

Data Sources

1. UBCWCID Dams – Upper Brushy Creek WCID
2. UBCWCID Inundation Easements – Upper Brushy Creek WCID Re-Study
3. USGS Stream Gages – Upper Brushy Creek WCID & U.S. Geological Survey (USGS)
4. Streams – Upper Brushy Creek WCID Re-Study
5. FEMA Floodplains – Federal Emergency Management Agency National Flood Hazard Layer (NFHL)
6. Topography – Upper Brushy Creek WCID Re-Study
7. Watersheds – Upper Brushy Creek WCID Re-Study
8. UBCWCID Boundary – Upper Brushy Creek WCID
9. County Boundaries – Texas Natural Resources Information System (TNRIS)
10. City Limits & ETJs – Capital Area Council of Governments (CAPCOG)